Approved For Release 1999/09/22 : CIA-RDP78-05867A000519650011-2

ILLEGIB

Approved For Release 1999/09/22 : CIA-RDP78-05867A000519650011-2

Approved For Release 1999/09/22 : CIA-RDP78-05867A000519650011-2



Release 1999/09/22 : CIA-RDP78-05867A000519650011-2

Approved For Release 1999/09/22 : CIA-RDP78-05867A000519650011-2

Next 1 Page(s) In Document Exempt

ILLEGIB

Approved For Release 1999/09/22 : CIA-RDP78-05867A000519650011-2

Approved For

PHOTO NO. 1168376 | 0205-67 | MAP REFERENCE | LATITUDE 16 32 N | LONGITUDE 104 44 E

COUNTRY | PROVINCE WAC 617 D

AREA NO. LA | SUBJECT 3112 | SUBJECT 3548

SUBJECT: TARAMACHET

SUBJECT: TARAMANDO

SUBJECT: CENTRO

DATE OF PHOTO: LATE 66 | TYPE: 4 | QUALITY: 1 | CLASS: 3 | NO. OF CARDS: 2

CLASSIFICATION: Conf | CATALOGED BY: LK

FORM NO. 174 USE PREVIOUS EDITIONS

PHOTO ANALYSIS DEPT

25X1A

[redacted]

Approved For Release 1999/09/22 : CIA-RDP78-05867A000519650011-2

Approved For Release 2001/09/12 : CIA-RDP78-05867A000519650011-2

PHOTO NO. 11683377 TOPO MAP 76365-67 MAP REFERENCE LATITUDE LONGITUDE

PROVINCE WHITE CITY

AREA NO. LA SUBJECT 1 SUBJECT 2 SUBJECT 3 SUBJECT 4 SUBJECT 5 SUBJECT 6

SLANT AIRPHOTO

TRAINING

SUBJECT 1 SUBJECT 2 SUBJECT 3 SUBJECT 4 SUBJECT 5 SUBJECT 6

CENTER

25X1A

[redacted]

DATE OF PHOTO 6 JUNE 67 TIME 1100 ALTITUDE 3 CLASS 2 NO. OF CARDS

CAMERA FOCAL LENGTH 6 CAMERA TYPE KC

FILM NO. 174 USE PREVIOUS NUMBER

PHOTO ANALYSIS

Approved For Release 1999/09/22 : CIA-RDP78-05867A000519650011-2

Next 1 Page(s) In Document Exempt

ILLEGIB

Approved For Release 1999/09/22 : CIA-RDP78-05867A000519650011-2

Approved For Release 1999/09/21 : CIA-RDP78-05867A000519650011-2

PHOTO NO. 1168360 | GRES-67

COUNTRY | PROVINCE: WAC 67

LATITUDE: 16 32 N | LONGITUDE: [illegible]

AREA NO	SUBJECT	SUBJECT	SUBJECT	SUBJECT	SUBJECT	SUBJECT	SUBJECT	SUBJECT
LA	9H	9H2	G5	9H3				

31 VA NAKHE 7 TRAININ

G 31-72 (SIBERIA) FOR R

OAD WATCH TEAM TRAINING

3, 7, 10

25X1A

[redacted]

DATE OF PHOTO			TYPE	QUALITY	CLASS	NO. OF CARDS
14	FE	66	4	1	3	4

CLASSIFICATION: Conf

CAPTIONED BY: KK

FORM NO. 174 1 Jan 54 USE PREVIOUS EDITIONS

PHOTO ANALYSIS ALERT

Approved For Release 1999/09/21 : CIA-RDP78-05867A000519650011-2

Approved For Release 1999/09/22 : CIA-RDP78-05867A000519650011-2

ILLEGIB

Approved For Release 1999/09/22 : CIA-RDP78-05867A000519650011-2

PHOTO NO. 1168382 LOT NO. 70205-67 MAP REFERENCE LATITUDE 16 32 N LONGITUDE 104 44 E

COUNTRY PROVINCE WAC 6017

AREA NO. LA SUBJECT 548 SUBJECT AGS SUBJECT 4H3 SUBJECT SUBJECT SUBJECT SUBJECT SUBJECT

1 A V A 5 M A K H E T 15 F A I R 20 M O R

O 25 H. C. A T H O L D 35 A R C H

E O R 45 A D A 50 M A T I O N 55 T E A M S

25X1A

[redacted]

DATE OF PHOTO 3, 7, 18 TYPE C QUALITY CLASS NO. OF CAR

LATE 66 H 1 3 3

CLASSIFICATION Conf CAPTIONED BY PK

FORM NO. 1-74 USE PREVIOUS EDITIONS PHOTO ANALYSIS SECTION

Approved For Release 1999/09/22 : CIA-RDP78-05867A000519650011-2

PHOTO NO. 11-39-3 | LOT NO. PC205-67 | MAP REFERENCE | LATITUDE 17 26 N | LONGITUDE 102 [illegible] E

COUNTRY | PROVINCE WIENTIANE

AREA NO. TH | SUBJECT 9C 8 | SUBJECT 9H 2 | SUBJECT | SUBJECT | SUBJECT | SUBJECT | SUBJECT | SUBJECT

UDON THANI

TEL 25 BLDG 30 COBRA SQUADRON

LOOK 43 LAOS 50 OPERATIONS

3,7

DATE OF PHOTO	TYPE	QUALITY	CLASS	NO. OF CARDS
OCT 66	4	1	3	2

CLASSIFICATION Lot 6 | CATEGORIED BY [illegible]

25X1A

[redacted]

FORM NO. 174 Approved For Release [illegible] CIA-RDP78-05867A000519650011-2

Approved For Release 1999/09/02 : CIA-RDP78-05867A000519650011-2

PHOTO NO. 1166384 | NO. P0205-67 | MAP REFERENCE NPS | LATITUDE 15 15 N | LONGITUDE 100 20 E

COUNTRY | PROVINCE WNC 478 B

AREA NO. TH | SUBJECT AK | SUBJECT | SUBJECT | SUBJECT | SUBJECT | SUBJECT | SUBJECT | SUBJECT | SUBJECT

TA K U 1 K A I E 1 E 2 B

25X1A

[redacted]

DATE OF PHOTO | TYPE | QUALITY | CLASS | NO. OF CARDS

DATE 66 4 1 3 1

CLASSIFICATION C o L | CATALOGED BY

FORM NO. 174 1 Jan 54 | PHOTO ANALYSIS RETURN

Approved For Release 1999/09/22 : CIA-RDP78-05867A000519650011-2

PHOTO REF 1168385 LOT NO P0205-67 MAP REFERENCE N15 LATITUDE 15 15 N LONGITUDE 100 24 E

COVERAGE WAC 678 B

AUTH NO TH SUBJECT AKS SUBJECT SUBJECT SUBJECT SUBJECT SUBJECT SUBJECT SUBJECT

T A K H K 1 K 11 A K F 1 E L D

DATE OF PHOTO LATE 66 TYPE 4 QUALITY 1 CLASS 3 NO. OF CARDS 1

CLASSIFICATION Conf CATEGORY BY QK

25X1A

[redacted]

FORM NO. 174 1 Jun 54 USE PREVIOUS EDITIONS PHOTO ANALYSIS REPORT

CIA-RDP78-05867A000519650011-2

PHOTO NO. 1168386 | SUBJECT 6205-67 | MAP REFERENCE NTS | LATITUDE 44 58N | LONGITUDE 100 15

COUNTRY | PROVINCE WASH 677C

SUBJECT: TP | SUBJECT: 9H2 | SUBJECT: 9JP | SUBJECT | SUBJECT | SUBJECT | SUBJECT | SUBJECT | SUBJECT

PHOTO ANALYSIS ANTELOPE

CONTACT FLEET RANGE

3, 8 (C)

DATE OF PHOTO	TYPE	QUALITY	CLASS	NO. OF CARDS
LATE 66	4	1	3	

CLASSIFICATION: Conf | CAPTIONED BY: DK

25X1A

[redacted]

Approved For Release 1999/09/02 : CIA-RDP78-05867A000519650011-2

FORM NO. 174 1 Jan 55 | PHOTO ANALYSIS WORKSHEET

PHOTO NO. 1168282 LOT NO. 10205-61 AIR REFERENCE N13 LATITUDE 16 50N LONGITUDE 100 15E

COUNTRY PROVINCE WAC 677C

AREA NO. TH SUBJECT 912 SUBJECT 91P SUBJECT SUBJECT SUBJECT SUBJECT SUBJECT SUBJECT SUBJECT

PHITSANULOK TOWN AIRFIELD

GCCNTER

DATE OF PHOTO LATE 66 TYPE 4 QUALITY 1 CLASS 3 NO. OF CARDS 2

CLASSIFICATION C/S CAPTIONED BY LK

25X1A

[redacted]

FORM NO. 174 1 Jun 56 USE PREVIOUS EDITIONS PHOTO ANALYSIS REPORT

Approved For Release 1999/09/22 : CIA-RDP78-05867A000519650011-2

Approved For Release 1999/09/22 : CIA-RDP78-05867A000519650011-2

PHOTO NO. 1168388 LOT NO. PH 203-67 FLIP REFERENCE ALS LATITUDE 19 42 N LONGITUDE 102 11 E

COUNTRY BP PROVINCE WAC 4-17 A

AREA NO. LA SUBJECT AK 5 SUBJECT 9GH SUBJECT 206 SUBJECT 48 SUBJECT 9G-1 SUBJECT SUBJECT SUBJECT SC 4

BAN LONG KANG (NR) L 4

NDIN 6 STAT P. GCN V A AF

PAO 5 HEAD QUARTERS

25X1A

[redacted]

13, 7, 31 (CC

DATE OF PHOTO | TYPE | QUALITY | CLASS | NO. OF CARDS

LATE 66 | 4 | 1 | 3 | 5

CLASSIFICATION C/C CAPTIONED BY LK

FORM NO. 1 Dec 58 USE PREVIOUS EDITIONS PHOTO ANALYSIS REPORT

Approved For Release 1999/09/22 : CIA-RDP78-05867A000519650011-2

ILLEGIB

Approved For Release 1999/09/22 : CIA-RDP78-05867A000519650011-2

25X1A



Approved For Release 1999/09/20 : CIA-RDP78-05867A000519650011-2

Approved For Release 1999/09/22 : CIA-RDP78-05867A000519650011-2

PHOTO NO. 1108391 LEGEND

COUNTRY NVN PROVINCE DAC LOC A

DATE SENSED 19 42N 102 17E

AREA NO. SUBJECT SUBJECT SUBJECT SUBJECT SUBJECT SUBJECT

KF AK 206 D48 964

DANG LONG KANG (NR)

DINH TRI P

1T 0 4 2 PL PAN

ICC CIA

25X1A

[redacted]

3 1 18 31 (C)

DATE OF PHOTO TYPE QUALITY CLASS NO. OF CARS

LITE 66 4 3

CLASSIFICATION CARTOGRAPHER

FORM NO. 1 Jan 64 174 USE PREVIOUS EDITIONS

PHOTO ANALYSIS REPORT

PHOTO NO. 1168392 | SITE NO. PC205-67 | MAP REFERENCE NH 3 | LATITUDE 19 42 N | LONGITUDE

COUNTRY | PROVINCE WAC 617A

AREA NO. LA | SUBJECT AK5 | SUBJECT 964 | SUBJECT 208 | SUBJECT 548 | SUBJECT | SUBJECT | SUBJECT | SUBJECT

BAN LCN6 KANG (NR) L A

NDING 6TR1P

PT 2 OF A 2PC PAN

SEE C14

25X1A

[redacted]

3718 31 C

DATE OF PHOTO | TYPE | QUALITY | CLASS | NO. OF CARDS

LATE 66 | 4 | 1 | 3 | 4

CLASSIFICATION Conf | CATEGORIES BY DK

Approved For Release 1999/09/22 : CIA-RDP78-05867A000300010001-1

FORM NO. 1 Jan 59 174 USE PREVIOUS EDITIONS

PHOTO ANALYSIS REPORT

1168393

LOC. NO. POR 5-67

MAP REFERENCE

LATITUDE 16 32 N

PROVINCE WIC 6171

COUNTRY

AREA NO.	SUBJECT	SUBJECT	SUBJECT	SUBJECT	SUBJECT	SUBJECT	SUBJECT	SUBJECT
LA	LGL							

SAVANNAKHET

BOG

BAI

DIN 6

3 T (C)

DATE OF PHOTO	TYPE	QUALITY	CLASS	NO. OF CARDS
LATE 66	4	1	3	1

CAPTIONED BY OK

CLASSIFICATION CONF

25X1A

[redacted]

Approved For Release 1999/09/30 : CIA-RDP78-05867A000510650

FORM NO. 1 Jan 54 174 USE PREVIOUS EDITIONS

PHOTO ANALYSIS REPORT

Approved For Release 1999/09/08 : CIA-RDP78-05867A000519650011-0

PHOTO NO. 168394 LOT NO. 10205-67 MAP REFERENCE LATITUDE 15 07 N LONGITUDE 103 47 E

COUNTRY PROVINCE WAC 7380

AREA NO. LA SUBJECT COX SUBJECT SUBJECT SUBJECT SUBJECT SUBJECT SUBJECT SUBJECT

PANAM SE (PROPER) BASE

TEMPLE

7,10 (C)

25X1A

[redacted]

DATE OF PHOTO	TYPE	QUALITY	CLASS	NO. OF CARDS
LATE 66	4	1	3	1

CLASSIFICATION Conf CAPTIONED BY OK

FORM NO. 1 Jun 54 174 USE PREVIOUS EDITIONS PHOTO ANALYSIS

Approved For Release 1999/09/22 : CIA-RDP78-05867A000519650011-2

Next 9 Page(s) In Document Exempt

ILLEGIB

Approved For Release 1999/09/22 : CIA-RDP78-05867A000519650011-2

PHOTO NO. 1168407 | PO205-67 | MAP REFERENCE NJ 9 | LATITUDE 16 50 N | LONGITUDE 100 15 E

COUNTRY | PROVINCE WAC 677C

AREA NO	SUBJECT	SUBJECT	SUBJECT	SUBJECT	SUBJECT	SUBJECT	SUBJECT	SUBJECT	SUBJECT
TH	D	K							

2 H 1 T 3 A N H 2 0 K (NO) 2 1 R

O A D N L F T D G V C 6 7 A T 1 O N

U R A 1

25X1A

[redacted]

18 28

DATE OF PHOTO	TYPE	QUALITY	CLASS	NO OF CARDS
LATE 66	8	1	3	2

CLASSIFICATION Conf | CAPTIONED BY R

FORM NO. 1 74 USE PREVIOUS EDITIONS | NPIC/D ANALYSIS REPORT

Approved For Release 1999/09/02 : CIA-RDP78-05867A000519650011-2



25X1A

Approved For Release 1999/09/22 : CIA-RDP78-05867A000519650011-2

Approved For Release 1999/09/01 : CIA-RDP78-05867A000519650011-2

PHOTO NO. 1168409 EDIT NO. A0205-67 MAP REFERENCE LATITUDE 12 32 N LONGITUDE 71 58 E

COUNTRY PROVINCE GUIANA 67 8 C

AREA NO	SUBJECT	SUBJECT	SUBJECT	SUBJECT	SUBJECT	SUBJECT	SUBJECT	SUBJECT
TH	93	942	2 LC					

BANANA ISLAND

ALACE GROUND

RACING CENTER (AIRP

25X1A

[redacted]

DATE OF PHOTO	TYPE	QUALITY	CLASS	NO. OF CARDS
LATE 66	8	1	3	3.

CLASSIFICATION CONF CAUTIONED BY LX

FORM NO. 174 1 Jan 54 PHOTOGRAPHIC INTERPRETATION REPORT

Approved For Release 1999/09/22 : CIA-RDP78-05867A000519650011-2

Next 1 Page(s) In Document Exempt

ILLEGIB

Approved For Release 1999/09/22 : CIA-RDP78-05867A000519650011-2

Approved For Release 1999/09/22



Approved For Release 1999/09/22 CIA-RDP

Approved For Release 1999/09/22 : CIA-RDP78-05867A000519650011-2

PHOTO NO. 116841 3 | PO205-67 | MAP REFERENCE | LATITUDE 12 34 N | LONGITUDE 99 58 E

COUNTRY | PROVINCE 4AC 678C

AREA NO. TH

SUBJECT 1	SUBJECT 2	SUBJECT 3	SUBJECT 4	SUBJECT 5	SUBJECT 6	SUBJECT 7	SUBJECT 8
BAN	HUA	HIN	PARANCH				
TE	TAI	NING	CENTER				
RECONSTRUC-TION							

DATE OF PHOTO	TYPE	QUALITY	CLASS	NO. OF CARDS
LATE 66	4	1	3	4

CLASSIFICATION: Card | CARDDONED BY: LK

25X1A

[redacted]

FORM NO. 3 Jun 59 174 USE PREVIOUS EDITIONS

PHOTO ANALYSIS REPORT

Approved For Release 1999/09/22 : CIA-RDP78-05867A000519650011-2

ILLEGIB

Approved For Release 1999/09/22 : CIA-RDP78-05867A000519650011-2

Approved For Release 1999/09/2

PHOTO NO. 116841 | 6205-67 | LATITUDE 12 34 N | LONGITUDE 99 56

COUNTRY | PROVINCE HACIENDA

AREA NO. TH | SUBJECT 938 | SUBJECT 942 | SUBJECT 2LC

BANHA HIN | LARK | TIN

AIN ING CENT CR. HACIENDA

AID DISPENSION TRAINING

25X1A

[redacted]

DATE OF PHOTO LATE 66 | TYPE 4 | QUALITY 1 | CLASS 3 | NO. OF CAPTIONS 3 | 3 & 7 | C

CLASSIFICATION C | CAPTIONED BY CR

FORM NO. 1 Apr 56 174 USE PREVIOUS EDITIONS

PHOTO ANALYSIS REPORT

Approved For Release 1999/09/22 : CIA-RDP78-05867A000519650011-2

Approved For

PHOTO NO. 116846 | JOB NO. 0205-67 | MAP REFERENCE | LATITUDE 12 34 N | LONGITUDE 99 58 E

COUNTRY | PROVINCE WAC 678 C

AREA NO	SUBJECT	SUBJECT	SUBJECT	SUBJECT	SUBJECT	SUBJECT	SUBJECT	SUBJECT
TH	9 8	4H 2	2 2 C	(8) 4 P				

BAN HUA HIN LARK TR
ALNING CENTRL MOCR
DOREK EKIT TRAINING AID
[TRANSPORT PLANE CENT.]

25X1A

[redacted]

3 7, 3 1 (

DATE OF PHOTO	TYPE	QUALITY	CLASS	NO. OF CAMERAS
DEC 66	4	-1	3	4

CLASSIFICATION: Conf | CAPTIONED BY: DK

FORM NO. 174 1 Jan 54 USE PREVIOUS EDITIONS

PHOTO ANALYSIS CARD

Approved For Release 1999/09/26 : CIA-RDP78-05867A000519650011-2

Approved For Release 1999/09/22 : CIA-RDP78-05867A000519650011-2

ILLEGIB

Approved For Release 1999/09/22 : CIA-RDP78-05867A000519650011-2

Approved For Release 1999/09/ CIA-RDP78-05867A000519650011-2

PHOTO NO. 1168418 | ROLL NO. CC205-17 | NAV REFERENCE | LATITUDE 12 31 N | LONGITUDE 99 58 E

COUNTRY | PROVINCE WPC 67 C

AREA NO	SUBJECT	SUBJECT	SUBJECT	SUBJECT	SUBJECT	SUBJECT	SUBJECT	SUBJECT	SUBJECT
TH	958	9H2	21C	C28	2G7				

BANI HUA HIN L PAR T TR
ANI NG CE NTER. BARRA
CK

3,7 C

DATE OF PHOTO	TYPE	QUALITY	CLASS	NO. OF CLASS
LATE 66	4	1	3	5

CLASSIFICATION Conf | CAPTIONED BY DR

25X1A

[redacted]

FORM NO. 1-3m-56 | USE PREVIOUS EDITIONS

Approved For Release 1999/09/ CIA-RDP78-05867A000519650011-2

Approved For Release 1999/09/20 : CIA-RDP78-05867A000519650011-2

PHOTO NO. 1168419 LOT NO. P0205-67 MAP REFERENCE LATITUDE 12 34 N LONGITUDE 99 58 E

COUNTRY MEXICO PROVINCE OAXACA

AREA NO TA SUBJECT 95 SUBJECT 9H2 SUBJECT 2LC SUBJECT C28 SUBJECT SUBJECT SUBJECT SUBJECT

BANHUA HIN ADJ. 20 B

LDG ST. 25 ATP 30 ARACH 35 TE 40 K

AIN, N 45 G CENTER

25X1A

[redacted]

3, 1 (C)

DATE OF PHOTO LATE 66 TYPE 4 QUALITY 1 CLASS 3 NO. OF CARDS 4

CLASSIFICATION Conf CAPTIONED BY LK

FORM NO. 171 USE PREVIOUS EDITIONS PHOTO ANALYSIS

Approved For Release 1999/09/22 : CIA-RDP78-05867A000519650011-2

Next 1 Page(s) In Document Exempt

ILLEGIB

Approved For Release 1999/09/22 : CIA-RDP78-05867A000519650011-2

PHOTO NO. 1168482 LOT NO. A0205-67 RAF REFERENCE LATITUDE 12 34 N LONGITUDE 99 58 E

COUNTRY PROVINCE WAC 678 C

AREA NO. TH SUBJECT 95 SUBJECT 4H2 SUBJECT 2LC SUBJECT SUBJECT SUBJECT SUBJECT

BAN 5 HUA 10 HIN PARACH 20

TE 25 DIVING TOWER PARK 30

UTH 35 AINING 40 CENTER 45

25X1A

[redacted]

DATE OF PHOTO 6 6 TYPE 4 QUALITY 1 CLASS 3 NO. OF CARDS 3

CLASSIFICATION Conf CAPTIONED BY LK

Approved For Release 1999/09/22 : CIA-RDP78-05867A000519650011-2

FORM NO. 174 USE PREVIOUS EDITIONS PHOTO ANALYSIS REPORT

Approved For Release 1999/09/22 : CIA-RDP78-05867A000500011-2

PHOTO NO. 11684 | DOI NO. PA205-67 | MAP REFERENCE | LATITUDE 12-30 N | LONGITUDE 49-55 E

COUNTRY | PROVINCE WAC 6-7K C

AREA NO. TH | SUBJECT C36 | SUBJECT | SUBJECT | SUBJECT | SUBJECT | SUBJECT | SUBJECT | SUBJECT

BAN HA A A / N — RAILWAY

HOTEL

7,10

25X1A

[redacted]

DATE OF PHOTO	TYPE	QUALITY	CLASS	NO. OF CAMERAS
LATE 66	4	1	3	1

CLASSIFICATION Col | CAPTIONED BY [redacted]

FORM NO. 174 1 Jun 54 USE PREVIOUS EDITIONS

PHOTO ANALYSIS REPORT